











- |   |   |
|---|---|
|  Study area                        | <b>Listed Building category</b>   |
|  Local Authority boundary          |  A |
|  Cairngorms National Park boundary |  B |
|  Conservation Area                 |  C |
|  Scheduled Monument                |   |
|  Historic Battlefield              |   |
|  Gardens and Designed Landscapes   |   |

**Aberdeenshire Council  
Local Landscape  
Designations Review**

**Figure 5: Cultural Heritage  
Designations**



Source: SNH, Historic Scotland

Map Scale @ A3: 1:350,000