







- Legend**
-  Existing Proposed Core Paths
  -  New Proposed Core Paths
  -  Wider Network
  -  On Road Links
  -  105.01 Route No. For Info on Routes - see separate sheet
  -  Water Access Points

Reproduced from the Ordnance Survey mapping with the permission of the Controller of Her Majesty's Stationery Office. © Crown Copyright. Unauthorised reproduction infringes copyright and may lead to prosecution or civil proceedings. Licence No: 0100020767



**Aberdeenshire**  
COUNCIL



## Core Paths Plan: Consultation Draft



**Map 43**  
**WESTHILL**