

Reproduced from the Ordnance Survey mapping with the permission of the Controller of Her Majesty's Stationery Office. © Crown Copyright. Unauthorised reproduction infringes copyright and may lead to prosecution or civil proceedings. Licence No: 0100020767









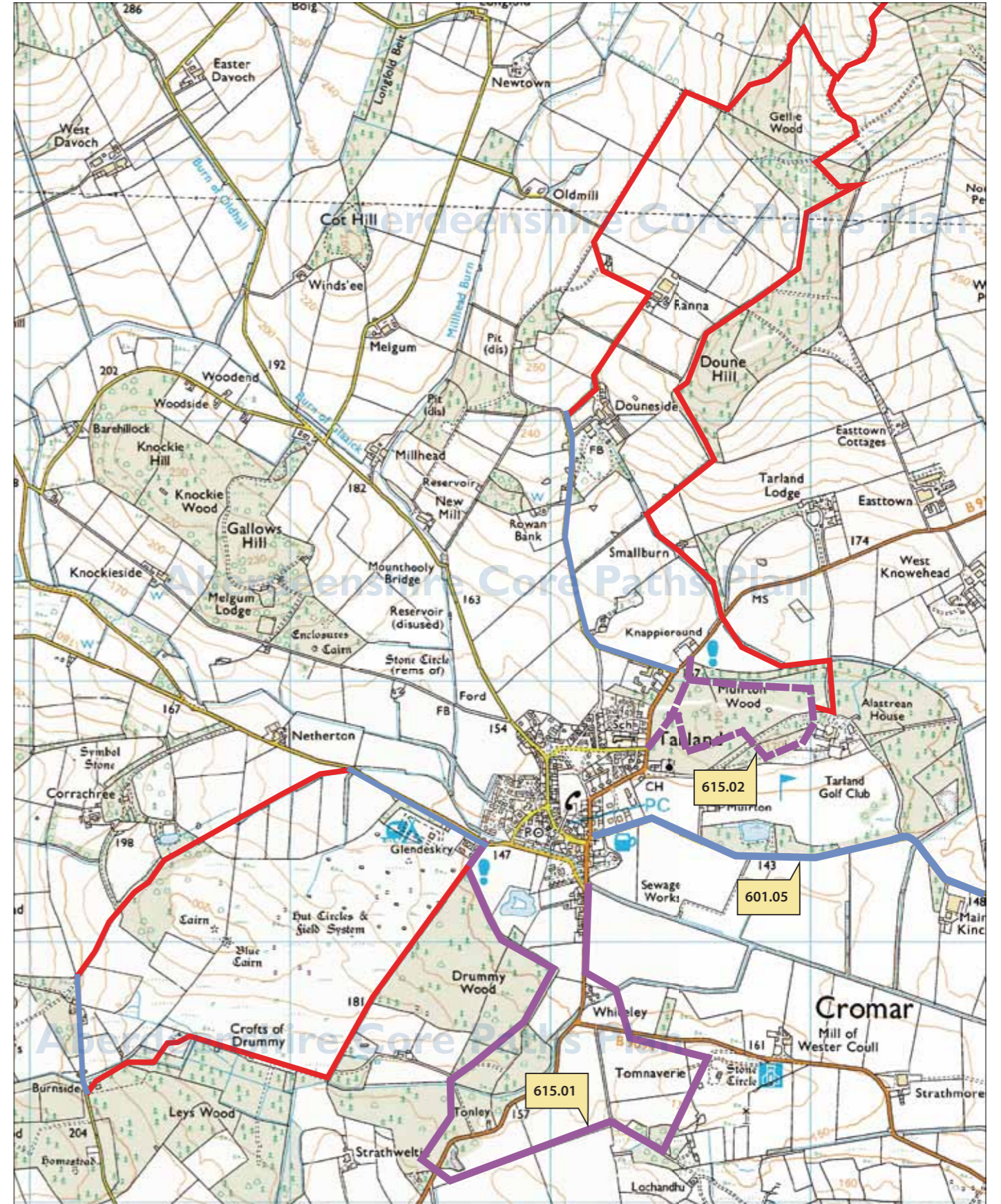
Aberdeenshire
COUNCIL

**Core Paths Plan:
Consultation Draft**

**Map 57
MONYMUSK**

Legend

-  Existing Proposed Core Paths
-  New Proposed Core Paths
-  Wider Network
-  On Road Links
-  Route No. For Info on Routes - see separate sheet
-  Water Access Points



Aberdeenshire
COUNCIL

**Core Paths Plan:
Consultation Draft**

**Map 58
TARLAND**