

RECEIVED
6 NOV 2008

COLIN THOMPSON

CHARTERED
ARCHITECT



Aberdeenshire Council
Woodhill House
Westburn road
Aberdeen
AB16 5GB

ID NO: 17097
ACK BY: _____
REPLY BY: _____

OLD CHAPEL ROAD, INVERURIE, ABERDEENSHIRE AB51 4QN
TEL: 01467 672451 FAX: 01467 672452

MOBILE: 07909 964408

E-MAIL: colin_thompson@btconnect.com

www.colinthompsonarchitect.co.uk

VAT Reg. No. 801 5185 61

Principal

COLIN THOMPSON BSc Dip Arch ARIAS

JW.IP.1108/10-001

05 November 2008



GA 42

Dear Sirs

**Aberdeenshire Local Development Plan 2008
Site to North West of Sunnyside, Meikle Wartle, Inverurie**

Please find enclosed, in support of our application for the above site to be included in the Aberdeenshire Local Development Plan 2008, the following.

Aberdeenshire Local Plan Development 2008 Application Form completed, and attached is drawing number 1108/10 showing the site outlined in red.

We propose a 2 Phase development of mixed housing up to 20 dwelling houses. The proposed site lies to the west of the settlement of Meikle Wartle and we feel that the 'infill' type development offers housing to this existing settlement and creating a balanced expansion to the footprint of Meikle Wartle.

We trust that the above information and the application are satisfactory but should you require further information please do not hesitate to get in touch.

Please acknowledge receipt of this bid.

Yours faithfully

JOHN WINK
Colin Thompson Chartered Architect

Enc

Cc Mr Ian Barclay, Meikle Wartle

Aberdeenshire Local Development Plan 2008





Proposal for a site to be included in the Main Issues Report

Please use this form to provide details of the site that you would wish to have included in the Main Issues Report for consideration as a proposal for the Aberdeenshire Local Development Plan.

One of the purposes of this form is to inform a public debate on the merits of the different sites being proposed. All information submitted will therefore be made available to the public to promote a transparent and open process.

Please feel free to provide any further information you feel appropriate to support your submission. Please ensure your proposal is with us by 6 November 2008.

Name of proposer: <i>MIR IAN BARCLAY</i>	Date: <i>02/11/08</i>
Postal Address: <i>SUNNYSIDE MEIKLE WARTLE INVERURIE.</i>	<i>AGENT:</i> COLIN THOMPSON CHARTERED ARCHITECT OLD CHAPEL ROAD INVERURIE AB51 4QN T: 01467 672451 F: 01467 672452 colin_thompson@btconnect.com

Name of landowner (if known) 	<i>AGENT:</i>
Postal address of landowner   	COLIN THOMPSON CHARTERED ARCHITECT OLD CHAPEL ROAD INVERURIE AB51 4QN T: 01467 672451 F: 01467 672452 colin_thompson@btconnect.com
To comply with the data protection Act1998 this information will not be made public	

The site and your proposals

Under what name would you like the site to be identified?

LAND TO NORTH WEST OF SUNNYSIDE.

Have you any information on the internet which promotes your aspirations for the site? If so please provide the URL :

N/A.

The site name could be descriptive ("Site north of") or an address (Site at Westburn Road , Aberdeen)

Have you provided a map showing the exact boundaries of the site you would like considered?

Yes No

Please provide the National Grid reference of the site

NW 718 307

What is the current use of the site?

AGRICULTURAL

Has the land been built upon before (Brownfield Land)?

Yes

No

Is there any suspicion that the land is contaminated?

Yes

No

If yes Please provide a statement of the nature and extent of the contamination suspected

Statement attached

What use(s) do you propose for your site?

HOUSING.

If you are proposing a mix of uses on your site please ensure that the area of each is noted on the site plan

Are you proposing to phase your development? Yes

No

If you are proposing phasing your development please provide additional details of what is anticipated to be built, and when.

PHASE 1 - MIXED HOUSING

PHASE 2 - MIXED HOUSING.

If you are proposing housing on the site please provide us with details of what you think would be appropriate, both in terms of the number of dwellings, and their form (Flats, detached houses etc).

*A DEVELOPMENT OF 3-4 BEDROOM DETACHED DWELLINGS,
PHASES 1 & 2 TO ACCOMMODATE 20NO. HOUSE SITES.*

If you have a design statement or other details about what you would like to see on the site, please include it.

If you are proposing business land please provide us with details of what you would market the land for?

Businesses and offices (Use class 4)

General industrial land (Use Class 5)

Storage and distribution (Use Class 6)

Do you have a specific occupier in mind for the site?

Yes

No

Please make sure the area of land proposed for business use shown on the site plan.

If you are proposing uses other than housing or business please provide us with as much detail as possible on what you propose.

Please continue on additional sheets as required.

The wider area

Please provide a statement on the siting and design of your proposal (how will the development fit in with the wider landscape, or complement the urban design of the area?)

THE DEVELOPMENT PROPOSED WILL PROVIDE ADDITIONAL HOUSING TO MEKLE WATTLE, SITED TO CREATE A BALANCED FOOTPRINT TO THE VILLAGE.

If you have a landscape statement, a design statement or other details about what you would like to see on the site, please include it. *Statement attached*

A2 If you have prepared any frameworks or masterplans showing a possible layout for the site, please include it with this form. *Framework attached*

A3 Have you applied principles of sustainable siting and design to your site? Yes
No

If you have undertaken a site assessment please provide details

Statement attached

The Code for Sustainable homes or WWW.index21.org.uk provides guidance on this issue

Effect on the community

C1 Has there been any opportunity for local people to influence what you propose through local engagement?

Yes
No
Not Yet

If you have undertaken any community consultation please provide details of the ways in which engagement was conducted, its effectiveness and the way in which it has influenced your proposals. Please provide details of any engagement you may propose to undertake.

At least 25% of all housing is likely to be required to be affordable. If applicable, are you considering providing more or less than this? More
25% or Less

What community benefits arise from your proposals? What would the nature of these be, and how would they be delivered?

A VARIATION OF HOUSING, WITH A PERCENTAGE OF AFFORDABLE HOUSING.

Community benefits may be material, such as community facilities, or intangible, such as affordable housing or the ability to live locally. Include elements which you anticipate may be required as developer contributions from the development (although specifics will have to be negotiated with the Council on the basis of the development proposed)

C4 How easy is it for people using or living in the development you propose to access services? Are the following facilities within:

	400m	400m-1k	>1km
Local Shops	<input type="checkbox"/>	<input type="checkbox"/>	<input checked="" type="checkbox"/>
Community facilities (eg Hall)	<input type="checkbox"/>	<input type="checkbox"/>	<input checked="" type="checkbox"/>
Sports facilities (eg playing fields)	<input type="checkbox"/>	<input type="checkbox"/>	<input checked="" type="checkbox"/>
Employment areas	<input type="checkbox"/>	<input type="checkbox"/>	<input checked="" type="checkbox"/>
Residential areas	<input checked="" type="checkbox"/>	<input type="checkbox"/>	<input type="checkbox"/>
Public Transport networks	Yes <input checked="" type="checkbox"/>	No <input type="checkbox"/>	NA <input type="checkbox"/>
Other (Please specify)	Yes <input type="checkbox"/>	No <input type="checkbox"/>	NA <input type="checkbox"/>

Please tick appropriate box

If you propose to provide any of these as a component of the development itself then please answer "yes". NA=Not Applicable

Servicing the site

C5 Have you undertaken any of the following studies to determine whether your site is capable of being developed, or what might be required by you to make it developable?

Flood Risk Assessment	Yes <input type="checkbox"/>	No <input checked="" type="checkbox"/>	NA <input type="checkbox"/>
Traffic Impact Assessment	Yes <input type="checkbox"/>	No <input checked="" type="checkbox"/>	NA <input type="checkbox"/>
Drainage Impact Assessment	Yes <input type="checkbox"/>	No <input checked="" type="checkbox"/>	NA <input type="checkbox"/>
Habitat / biodiversity Assessment	Yes <input type="checkbox"/>	No <input checked="" type="checkbox"/>	NA <input type="checkbox"/>
Other as applicable (eg noise, dust, smell Retail impact etc)	Yes <input type="checkbox"/>	No <input checked="" type="checkbox"/>	NA <input type="checkbox"/>

Rather than full studies it may be appropriate to undertake initial assessments to identify the scale of any works that might be required, as this will impact on the deliverability of the proposal. This assessment may be no more than an exchange of letters with appropriate agencies. Information on water and sewage capacity is available online at : http://www.scottishwater.co.uk/portal/page/portal/SWE_PGP_CONNECTIONS/SWE_CORP_CONNECTIONS/ASSET_CAPACITY_SEARCH

What are the access arrangements you propose for the site. Does your site plan clearly show where you propose to access the road network? Yes No

Other information

What other information would you like to be considered in support of your proposal? In order to comply with the Data Protection Act 1998 please do not include any personal information

SEE ATTACHED LETTER.

Please return the completed form to the Policy Planning Team, Planning Policy and Environment Service , Woodhill House, Westburn Road, Aberdeen, AB16 5GB or e-mail to ldp@aberdeenshire.gov.uk.

Fair Processing Notice

- The Data Controller for this information is Aberdeenshire Council.
- The data will be used for the following purposes:
 - 1) to inform a public debate on the merits of the different sites being proposed,
 - 2) to evaluate submitted bids
- This data will potentially be disclosed worldwide (via publication on Internet)

By completing and submitting this form, you are consenting to the above processing.