

Aberdeenshire Local Development Plan 2008

Proposal for a site to be included in the Main Issues Report

Please use this form to provide details of the site that you would wish to have included in the Main Issues Report for consideration as a proposal for the Aberdeenshire Local Development Plan.

One of the purposes of this form is to inform a public debate on the merits of the different sites being proposed. All information submitted will therefore be made available to the public to promote a transparent and open process.

Please feel free to provide any further information you feel appropriate to support your submission. Please ensure your proposal is with us by 6 November 2008.

N1

Name of proposer: Gladedale (Central Scotland) Ltd
Date:6.11.2008
Postal Address: Argyll Court, Castle Business Park, Stirling, FK9 4TT

N2

Name of landowner (if known) [REDACTED]
Postal address of landowner: [REDACTED]

To comply with the data protection Act1998 this information will not be made public

The site and your proposals

S1

Under what name would you like the site to be identified? NEWMACHAR, NORTH WEST

Have you any information on the internet which promotes your aspirations for the site? If so please provide the URL : NO

The site name could be descriptive ("Site north of") or an address (Site at Westburn Road , Aberdeen)

S2

Have you provided a map showing the exact boundaries of the site you would like considered?

S3

Yes No

Please provide the National Grid reference of the site

NJ 882 197

S4 What is the current use of the site? It is currently farm land and used for arable and grazing purposes

Has the land been built upon before (Brownfield Land)? Yes No

Is there any suspicion that the land is contaminated? Yes No

If yes Please provide a statement of the nature and extent of the contamination suspected
Statement attached

S5 What use(s) do you propose for your site? Residential

If you are proposing a mix of uses on your site please ensure that the area of each is noted on the site plan

S6 Are you proposing to phase your development? Yes No

If you are proposing phasing your development please provide additional details of what is anticipated to be built, and when.

The Proposed Development will consist of circa 3 Phases which will consist of approximately 55 - 70 units each and would be developed sequentially

S7 If you are proposing housing on the site please provide us with details of what you think would be appropriate, both in terms of the number of dwellings, and their form (Flats, detached houses etc). We would propose to build a mix of housetypes, approximately 180 semi and detached properties

If you have a design statement or other details about what you would like to see on the site, please include it.

S8 If you are proposing business land please provide us with details of what you would market the land for?

Businesses and offices (Use class 4)

General industrial land (Use Class 5)

Storage and distribution (Use Class 6)

Do you have a specific occupier in mind for the site? Yes No

Please make sure the area of land proposed for business use shown on the site plan.

S9 If you are proposing uses other than housing or business please provide us with as much detail as possible on what you propose. N/A

Please continue on additional sheets as required.

The wider area

A1 Please provide a statement on the siting and design of your proposal (how will the development fit in with the wider landscape, or complement the urban design of the area?)

The design of our proposed development shall complement the existing vernacular of Newmachar and take account of the views afforded to the south and north west.

If you have a landscape statement, a design statement or other details about what you would like to see on the site, please include it. *Statement attached*

A2 If you have prepared any frameworks or masterplans showing a possible layout for the site, please include it with this form. *Framework attached*

A3 Have you applied principles of sustainable siting and design to your site? Yes
No

If you have undertaken a site assessment please provide details

Statement attached

The Code for Sustainable homes or WWW.index21.org.uk provides guidance on this issue

Effect on the community

C1

Has there been any opportunity for local people to influence what you propose through local engagement?

Yes

No

Not Yet

If you have undertaken any community consultation please provide details of the ways in which engagement was conducted, its effectiveness and the way in which it has influenced your proposals. Please provide details of any engagement you may propose to undertake.

C2 At least 25% of all housing is likely to be required to be affordable. If applicable, are you considering providing more or less than this? More
25% or Less

C3 What community benefits arise from your proposals? What would the nature of these be, and how would they be delivered?

Affordable Housing - we shall be providing an on site provision of at least 25%. This will provide much needed housing for local people. The tenure mix will be discussed with the Council and Housing Associations to ensure that local needs are met.

Subject to requirements from the Council, we would propose to incorporate the provision of community facilities/open space on site, with improvements either on or off site with the Football Ground to the north of the site. Alternatively we would make an offsite financial contribution towards the these facilities that would benefit the wider community in addition to the proposed residents, such as education provision or community facilities. This would be clarified following discussions with the Council.

Community benefits may be material, such as community facilities, or intangible, such as affordable housing or the ability to live locally. Include elements which you anticipate may be required as developer contributions from the development (although specifics will have to be negotiated with the Council on the basis of the development proposed)

C4 How easy is it for people using or living in the development you propose to access services? Are the following facilities within:

	400m	400m-1k	>1km
	Please tick appropriate box		
Local Shops	<input checked="" type="checkbox"/>	<input type="checkbox"/>	<input type="checkbox"/>
Community facilities (eg Hall)	<input checked="" type="checkbox"/>	<input type="checkbox"/>	<input type="checkbox"/>
Sports facilities (eg playing fields)	<input checked="" type="checkbox"/>	<input type="checkbox"/>	<input type="checkbox"/>
Employment areas	<input type="checkbox"/>	<input checked="" type="checkbox"/>	<input type="checkbox"/>
Residential areas	<input checked="" type="checkbox"/>	<input type="checkbox"/>	<input type="checkbox"/>
Public Transport networks	Yes <input checked="" type="checkbox"/>	No <input type="checkbox"/>	NA <input type="checkbox"/>
Other (Please specify)	Yes <input type="checkbox"/>	No <input type="checkbox"/>	NA <input checked="" type="checkbox"/>

If you propose to provide any of these as a component of the development itself then please answer "yes". NA=Not Applicable

Servicing the site

C5 Have you undertaken any of the following studies to determine whether your site is capable of being developed, or what might be required by you to make it developable?

Flood Risk Assessment	Yes	<input type="checkbox"/>	No	<input checked="" type="checkbox"/>	NA	<input type="checkbox"/>
Traffic Impact Assessment	Yes	<input type="checkbox"/>	No	<input checked="" type="checkbox"/>	NA	<input type="checkbox"/>
Drainage Impact Assessment	Yes	<input type="checkbox"/>	No	<input checked="" type="checkbox"/>	NA	<input type="checkbox"/>
Habitat / biodiversity Assessment	Yes	<input type="checkbox"/>	No	<input checked="" type="checkbox"/>	NA	<input type="checkbox"/>
Other as applicable (eg noise, dust, smell Retail impact etc)	Yes	<input type="checkbox"/>	No	<input checked="" type="checkbox"/>	NA	<input type="checkbox"/>

Rather than full studies it may be appropriate to undertake initial assessments to identify the scale of any works that might be required, as this will impact on the deliverability of the proposal. This assessment may be no more than an exchange of letters with appropriate agencies. Information on water and sewage capacity is available online at :
http://www.scottishwater.co.uk/portal/page/portal/SWE_PGP_CONNECTIONS/SWE_CORP_CONNECTIONS/ASSET_CAPACITY_SE
ARCH

C6 What are the access arrangements you propose for the site. Does your site plan clearly show where you propose to access the road network? Yes No

Other information

O1 What other information would you like to be considered in support of your proposal? In order to comply with the Data Protection Act 1998 please do not include any personal information

Although the site currently sits outwith the settlement boundary of Newmachar, as a Rural Service Centre it has been identified as a key settlement to deliver local services and address the needs of the wider local community. As well as offering the opportunity for development to meet both Structure and Local Plan policies and requirements.

The site forms logical extension to the settlement and affords the opportunity to provide a defensible long term boundary to the west of the settlement. It is a well contained site, easily capable of accommodating a range of housing types and tenure. In addition the site could help to deliver / facilitate the Current Aberdeenshire Local Plan Project P1 offering the opportunity to amalgamate the existing and proposed recreational spaces / open space provision in the settlement, to form one cohesive recreational area.

Access to the site would be off Corseduck Road, which readily connects to one of the main transportation corridors, the A947 (Oldmeldrum Road) offering easy access to and from the site by car and public transport.

There continues to be a demand for housing in Newmachar Area which was identified as an affecting the Rural Service Centre Settlements in the current Aberdeenshire Local Plan.

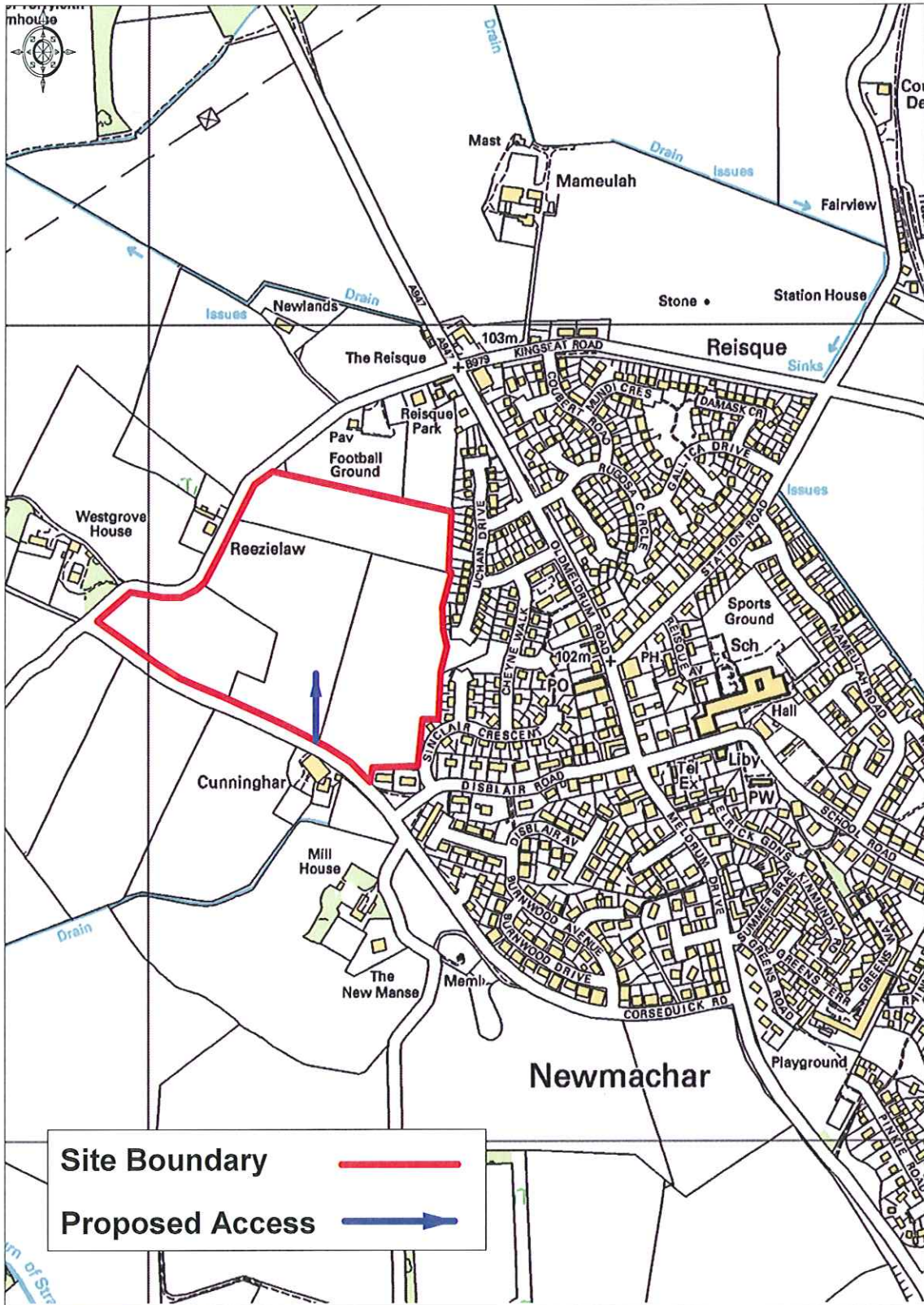
The site can contribute towards fulfilling the requirement within the Draft Aberdeen City & Shire Structure Plan for the Aberdeen Housing Market Area of 1700 units within the Plan period.



Please return the completed form to the Policy Planning Team, Planning Policy and Environment Service , Woodhill House, Westburn Road, Aberdeen, AB16 5GB or e-mail to ldp@aberdeenshire.gov.uk.

Fair Processing Notice

- The Data Controller for this information is Aberdeenshire Council.
 - The data will be used for the following purposes:
 - 1) to inform a public debate on the merits of the different sites being proposed,
 - 2) to evaluate submitted bids
 - This data will potentially be disclosed worldwide (via publication on Internet)
- By completing and submitting this form, you are consenting to the above processing.

Newmachar North West
Gladedale (Central Scotland) Ltd



Site Boundary	
Proposed Access	



Enabled by  Ordnance Survey

© Crown Copyright 2008. All rights reserved. Licence number 100020449. Plotted Scale - 1:7500