



From mountain to sea

What's Happening in....

Aberdeenshire's Towns

Ellon

August 2019

A publication by the Planning Information and Delivery Team

Web: [Aberdeenshire Statistics](#)

Contact: statistics@aberdeenshire.gov.uk



Aberdeenshire's Settlements

Settlement



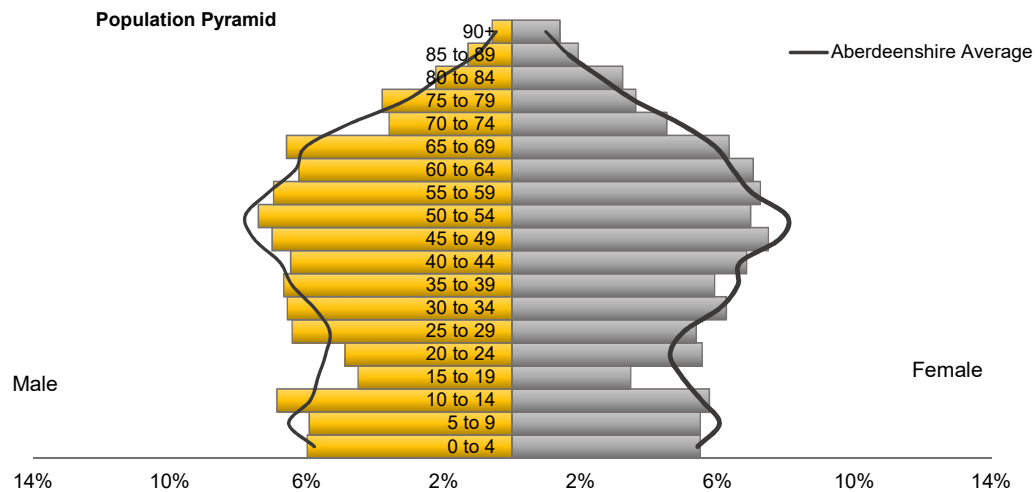
1. Locality

	Ellon	Aberdeenshire (Total number of each locality type)
Administrative area	Formartine	6
Civil Parish	Ellon	105
School Catchment Primary	Auchterellon Primary/ Ellon Primary/ Meiklemill Primary	152
School Catchment Secondary	Ellon Academy & CEC	17
Community Council	Ellon	71
Multi-member Ward	Ellon and District	19
Scottish Parliamentary Constituency	Aberdeenshire East	3
UK Parliamentary Constituency	Gordon	3
Housing Market Area	Aberdeen	2
Travel to Work Area	Aberdeen	4
Urban rural 8 fold classification	Other Urban Areas	7 (no large urban centres)
Is settlement in the Local Development Plan?	Yes	163
Scottish Government Settlement	Yes	60
No of Data zones with make up settlement	15	340 Data zones
Postcodes which make up settlement	246	9,431



2. Demographics

	Ellon Population 2016 Estimates	Aberdeenshire Population 2018 Estimates
Total Population by settlement	10,200	261,470
Under 16	1,810	49,033
16-64	6,391	162,638
Over 65s	1,999	49,799
% Working Age	63%	62%
Total Male Population	4,978	130,179
Total Female Population	5,222	131,291
Data zone Estimates		
Average Number of people per household	2.39	2.42
Population Density (per hectre)	26.57	0.40
Household Composition 2011 Census Data		
All Households	4,301	104,714
Single Adult - no (dependant) children	30%	29%
Couple - no (dependant) children	30%	30%
Couple with children	24%	24%
Single Adult with children	4%	5%
Household all students	0%	0%
Other Households	12%	12%
Language Spoken 2011 Census Data		
Only English spoken at home	92.0%	90.1%
Gaelic used at home	0.1%	0.1%
Can speak Gaelic	0.5%	0.6%
Scots used at home	4.9%	5.5%
Can speak Scots	47.3%	48.8%
Polish used at home	0.6%	1.1%
Other Language used at home	2.2%	3.0%

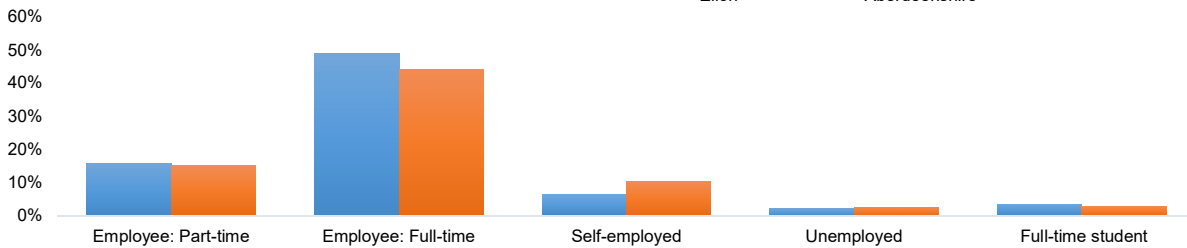




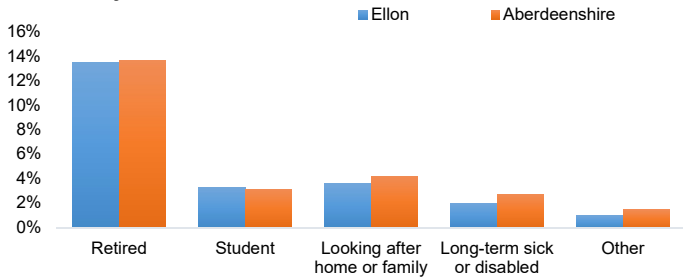
3. Economy

	Ellon	Aberdeenshire
Average (median) Household income	£38,308	£36,220
Economic Activity (2011 Census Data)		
% Economically Active	77%	75%
% Economically Inactive	23%	25%
% Unemployed	2%	2%
Unemployment Rate (JSA claimants)		
2015 Average	0.7	0.8
2016 Average	1.0	1.2
2017 Average	1.0	1.0
2011 Census Data		
Estimated number of commuters	5,767	not available
Employment Land		
Build rate 2008-17 (hectares)	11.67	139.9
Marketable Available Land (hectares)	11.97	307.33
Constrained Land (hectares)	2	245.4
Employment by industry type	See graph	See graph
SIMD Figures		
Lowest Ranking Data zone	Least Deprived 51% - 55%	Most Deprived 6% - 10%
Highest Ranking Data zone	Least Deprived 96% - 100%	Least Deprived 96% - 100%
Recorded crimes per 10,000 people	175	169

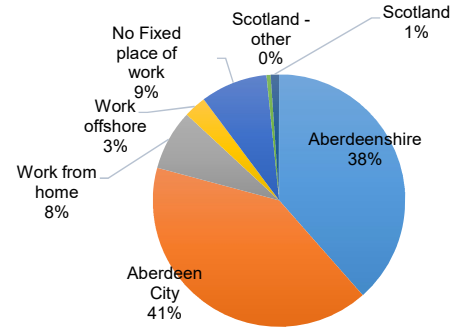
Economically Active



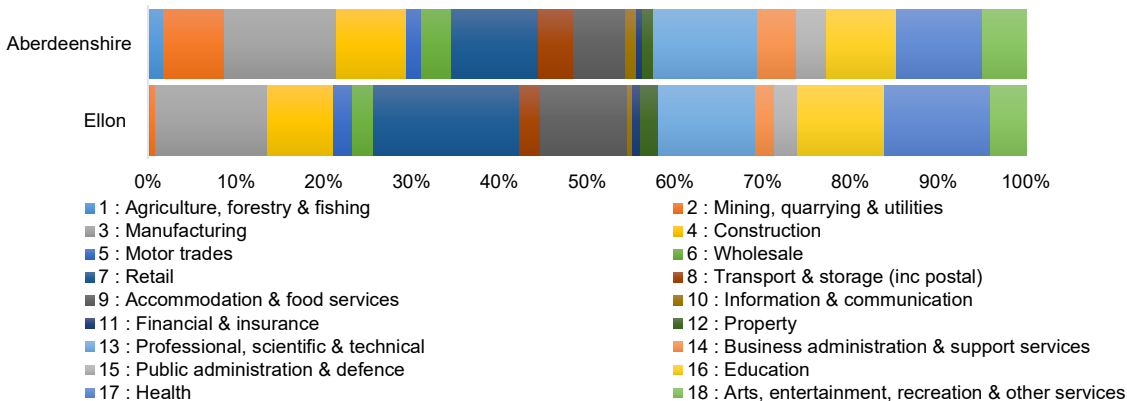
Economically Inactive



Commuter Patterns



Employment by Industry Group



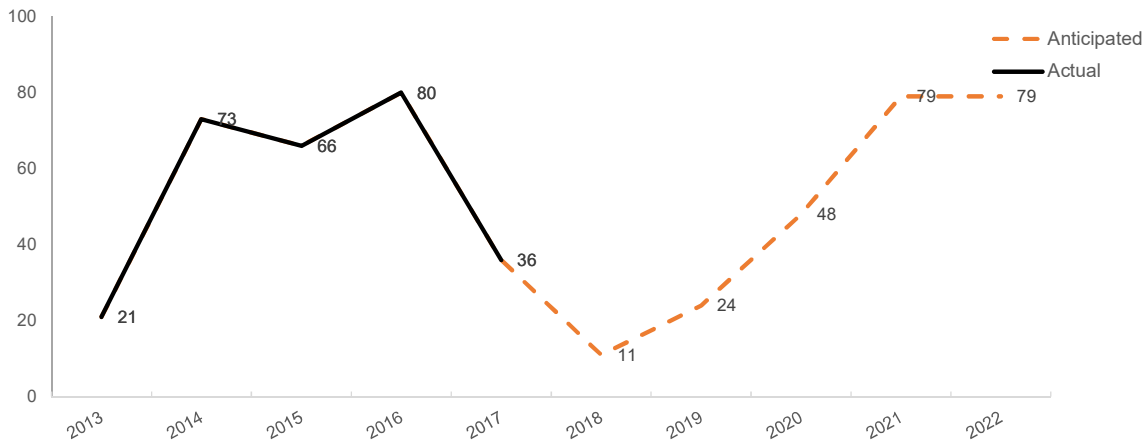


4. Housing

	Ellon	Aberdeenshire
2017 New houses built	36	889
House Sales 2016 Data		
Settlement Figure		
Number of new builds sold	48	766
Average Price of new builds	£256,750	£280,170
Maximum sale price of new builds	£868,386	£868,386
Number of secondhand house sales	143	3,810
Average price of secondhand house sales	£190,404	£202,664
Max price of secondhand house sales	£435,000	£920,000
Housing Stock 2014 data		
Estimated Number of Dwellings	4,650	116,786
% Detached	41%	47%
% Flats	16%	12%
% Semi Detached	37%	29%
% Terrace	6%	12%
Council Tax Banding 2014 Data		
Band A	7%	18%
Band B	18%	14%
Band C	14%	12%
Band D	18%	15%
Band E	24%	18%
Band F	14%	14%
Band G	4%	9%
Band H	0%	1%

Please Note:
The Estimated Number of Dwellings includes all dwellings for all data zones that fall within the settlement boundary (even if only part of the data zone lies within the settlement)

Number of Houses built



6. Transport

	Ellon	Ellon
	Nearest urban centre*	Nearest train station
Location	Is Urban Centre	Inverurie(car), Aberdeen(PT)
Distance (miles)	n/a	14.3(I), 17.1(A)
Drive Journey Time (minutes)	n/a	35(I), 35(A)
Public Transport Time (minutes)	n/a	79(I), 46(A)
Aberdeen Airport Distance (miles)	17.5	
Aberdeen Airport Drive Journey Time (minutes)	35	
Average Drive time in minutes to key services (from all data zones in settlement)		
GP	3.8	10.4
Post Office	2.7	7.9
Retail Centre*	4.2	3.9
Petrol Station	3.1	
Primary School	2.6	
Secondary School	3.9	



7. Education

School Catchment Primary		Capacity	2018	2023
Auchterellon Primary		459	361	310
Ellon Primary		345	301	325
Meiklemill Primary		317	209	274
Secondary School		Capacity	2017 Roll	2022 Predicted Roll
Ellon Academy & CEC		1300	1084	1240

	2018 Secondary School Results	2018 Aberdeenshire Average
S4 5 awards at level 5 (%)	68%	53%
S5 3 awards at level 6 (%)	36%	40%
S6 5 awards at level 6 (%)	40%	37%

Academic Attainment Levels

