



ELLON - PROPOSED ZEBRA CROSSING

Aberdeenshire Council proposes to introduce a zebra crossing in Ellon under Chapter 27, Section 23 of the Road Traffic Regulation Act, 1984.

Zebra Crossing Location - Riverside Road Ellon, from a point 20 metres west of the junction with Provost Davidson Drive.

Details of the proposal, location plans and a statement of the Council's reasons for proposing to introduce the crossing, may be examined online via www.aberdeenshire.gov.uk/roads-and-travel/roads/traffic-management/traffic-measures/ Any queries should be directed to Stephen French on 01467 533094.

The proposal will be on display from Thursday 27 June 2024 until Thursday 11 July 2024.

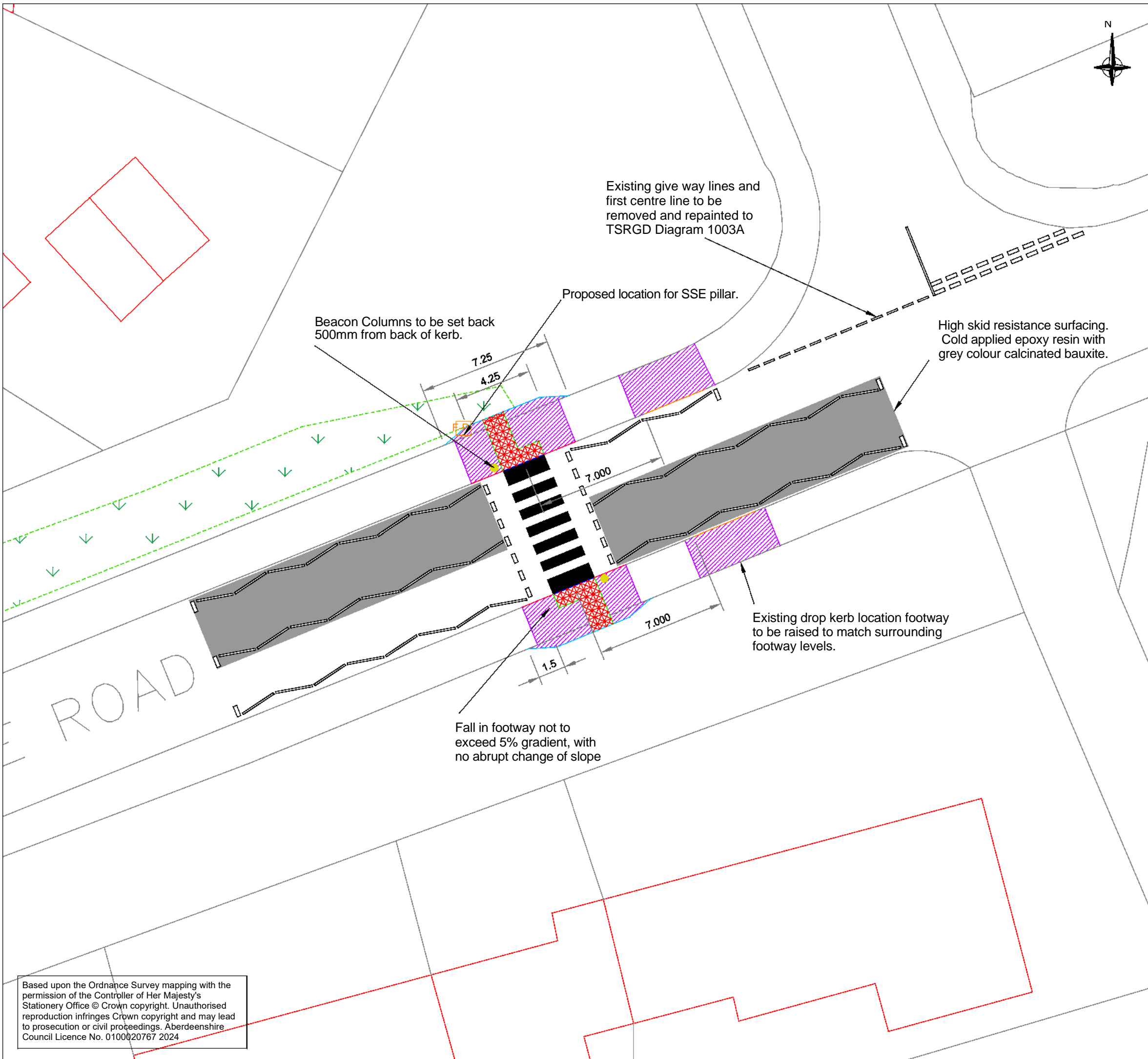
Head of Legal and People,
Woodhill House, Westburn Road, Aberdeen, AB16 5GB

ABERDEENSHIRE COUNCIL

STATEMENT OF REASONS

ELLON - PROPOSED ZEBRA CROSSING

Aberdeenshire Council is satisfied that the implementation of a zebra crossing on Riverside Road, Ellon is necessary and will enhance safety at the location. Requests have been made by Meiklemill Primary School and local Councillors to have a crossing put in place for the safety of children walking to and from the School, given that there is no longer a crossing patroller at the location. The area meets the requirements for a zebra crossing.



KEY

TACTILE PAVING	
FOOTWAY RECONSTRUCTION	
TRANSITION KERB DROPPED	
KERB CONCRETE FLAT-TOP	
EDGING KERB CONCRETE	
ROUND-TOP EDGING KERB	
HBZ KERB	
LIGHTING COLUMN / BELISHA BEACON	
PROPOSED FEEDER PILLAR LOCATION	

Rev	Amendment Description	By	Chkd	Date

Client/Architect Name & Address

Environment and Sustainability
Aberdeenshire Council



Drawing Scale: 1:200

This drawing to be read in conjunction with the following:

Drawing Nos.	Referenced Drawings
Schedule Nos.	Referenced Schedules

Project Title/Address

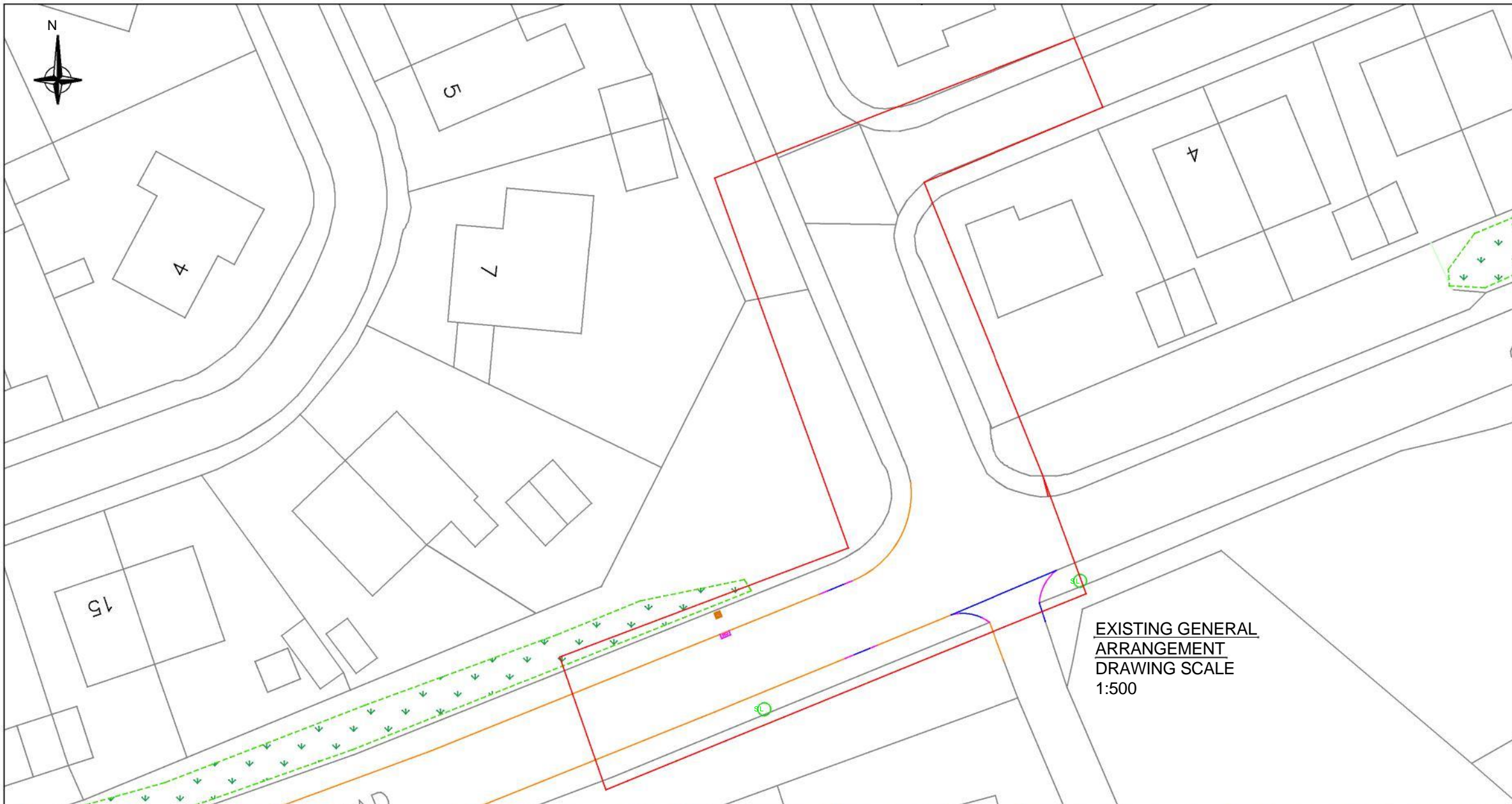
Riverside Road, Ellon
Zebra Crossing Installation

Drawing Title

Proposed General Arrangement

Designed by	SF	Issue Status	FOR TENDER	Projection	
Date	13/06/2024				
Drawn by	SF				
Date	13/06/2024	Contract Drawing No.	760007-T-DG-025	Revision No.	
Checked by	SC				
Date	13/06/2024				

Based upon the Ordnance Survey mapping with the permission of the Controller of Her Majesty's Stationery Office © Crown copyright. Unauthorised reproduction infringes Crown copyright and may lead to prosecution or civil proceedings. Aberdeenshire Council Licence No. 0100020767 2024



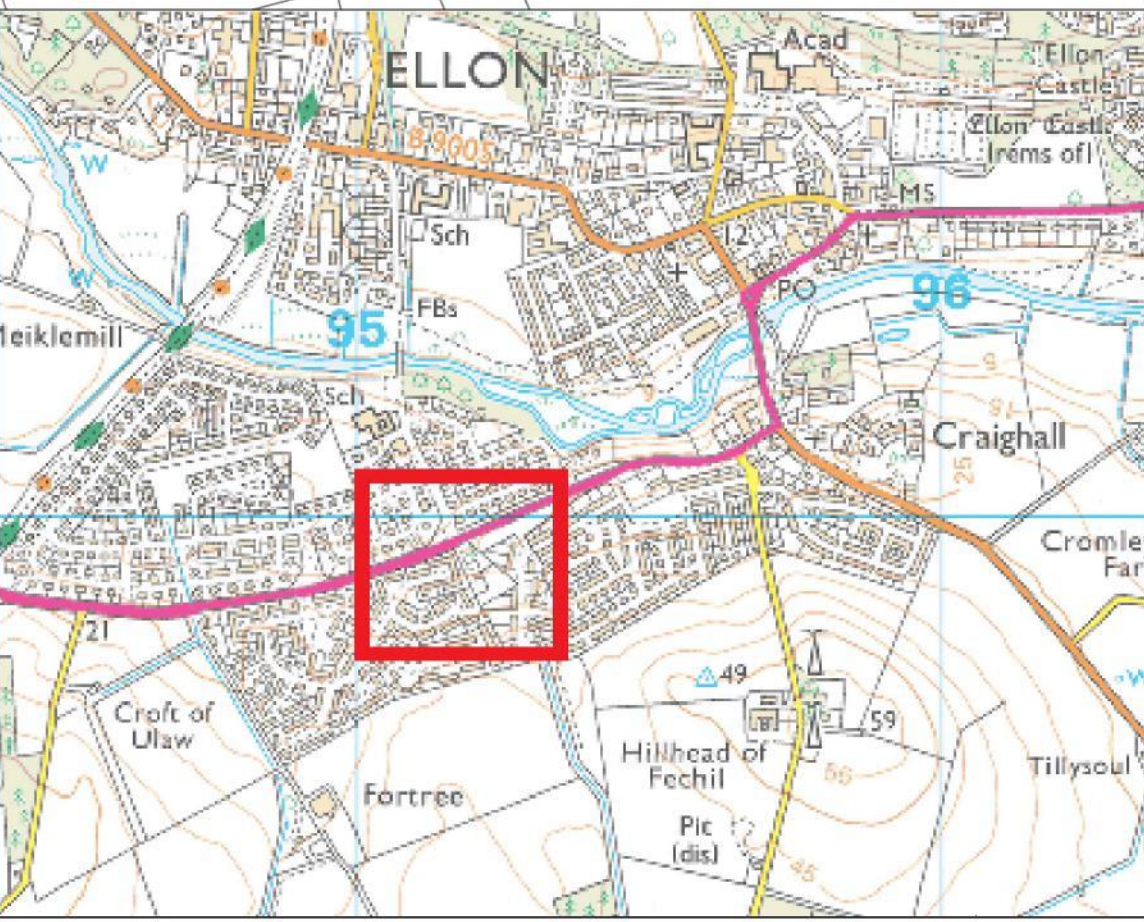
KEY

SITE BOUNDARY	
EXISTING TRANSITION	
KERB EXISTING DROPPED	
KERB EXISTING EDGING	
KERB EXISTING HB2 KERB	
ROAD GULLY	
STREET LIGHTING COLUMN	
SCOTTISH WATER COVER	

EXISTING GENERAL
ARRANGEMENT
DRAWING SCALE
1:500

Rev	Amendment Description	By	Chkd	Date

Client/Architect Name & Address
Environment and Sustainability
Aberdeenshire Council



PROJECTS

HEAD OF ROADS AND INFRASTRUCTURE
VIEWMOUNT
ARDUTHIE ROAD
STONEHAVEN
AB39 2DQ

Drawing Scale: As Noted on Drawing

This drawing to be read in conjunction with the following:

Drawing Nos.:

Schedule Nos.:

Project Title/Address
Riverside Road, Ellon
Zebra Crossing Installation

Drawing Title
Location Plan, Site Boundary
And Existing Layout

Designed by	SF	Issue Status	FOR TENDER	Projection	
Date	13/06/2024	Contract Drawing No.	766001-T-DG-024	Revision No.	-
Drawn by	SF				
Date	13/06/2024				
Checked by	SC				
Date	13/06/2024				

Based upon the Ordnance Survey mapping with the permission of the Controller of Her Majesty's Stationery Office © Crown copyright. Unauthorised reproduction infringes Crown copyright and may lead to prosecution or civil proceedings. Aberdeenshire Council Licence No. 1010020767 2024